



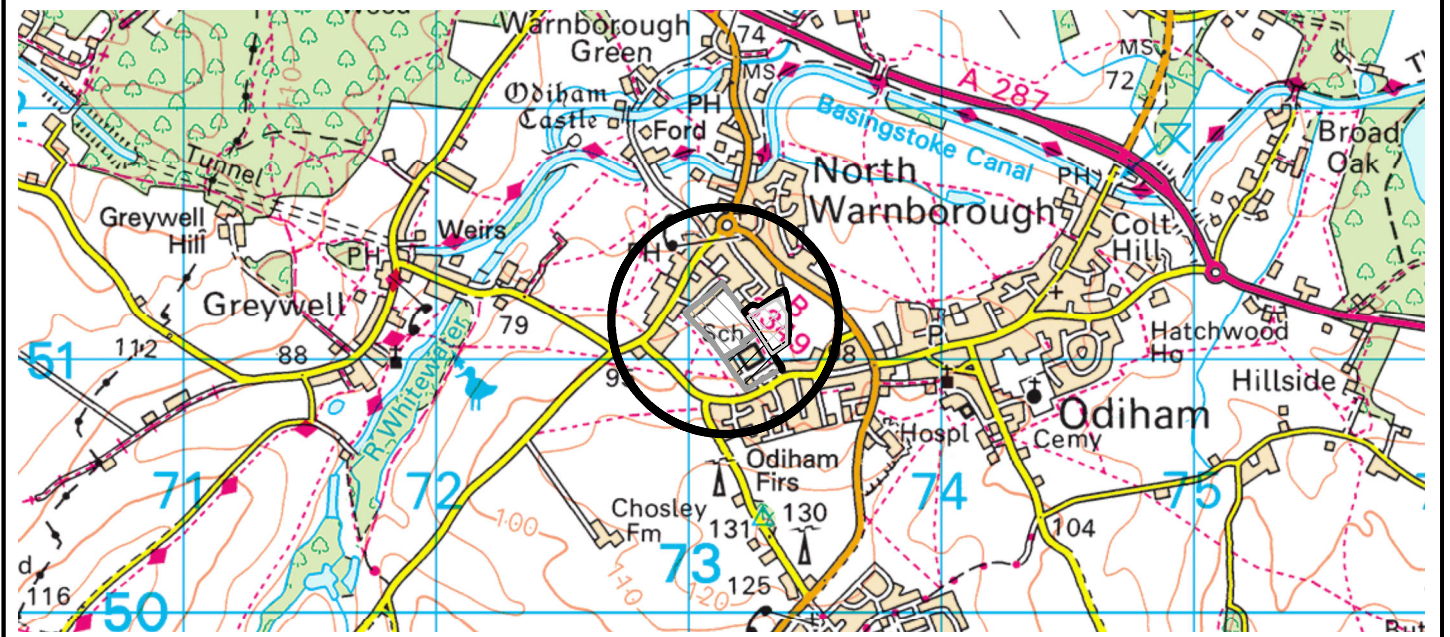




**Key**

-  Additional Land  
Area approx 2.8 ha (6.9 Acres)
  -  H.C.C. Owned Playing Field  
Area approx 4.3 ha (10.1 Acres)
  -  Held by Trustees  
Area Approx 2.69 ha (6.5 Acres)
  -  Extent of Proposed Compulsory Purchase Order  
Area 2.02 ha (5.008 acres)
- Cycleway/Footpath A - B



**ROBERT MAY'S SCHOOL  
ODIHAM  
ADDITIONAL LAND**

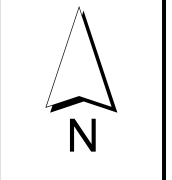
PLAN NO.  
A / 02 / 573

FILE REF.  
02/E/027.008.0

DATE  
November 2019

REV.  
**Q** **NOT TO SCALE**

© Crown copyright and database rights 2019 Ordnance Survey 100019180. Use of this data is subject to terms and conditions. You are granted a non-exclusive, royalty free, revocable licence solely to view the Licensed Data for non-commercial purposes for the period during which HCC makes it available. You are not permitted to copy, sub-license, distribute, sell or otherwise make available the Licensed Data to third parties in any form. Third party rights to enforce the terms of this licence shall be reserved to Ordnance Survey.



**Property Services**